









**Proposed Correction to Parkmap to include the No waiting at any time that is on the carriageway**

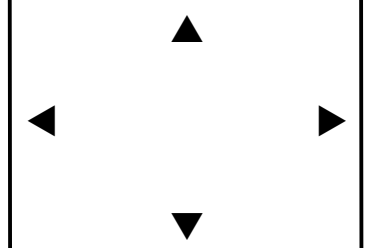
**Key to Restriction Types Displayed**

-  Taxis
-  NWAAT/NL
-  NWAAT
-  No Waiting
-  Limited Waiting 2 Hours Mon-Sat 9am-6pm No Return Within 1 Hour
-  Residents Parking
-  Pay & Display Maximum Waiting 1 Hour Mon-Sat 9am-6pm No Return Within 1 Hour
-  Disabled Badge Holders Only Maximum Stay 1 Hour No Return Within 1 Hour
-  Loading Only Mon-Sat 7am-6pm
-  No Stopping 24 Hours Except Buses



**Order Title: SWINDON BOROUGH COUNCIL (WAITING AND LOADING RESTRICTIONS AND PARKING PLACES CONSOLIDATION) ORDER 2017**

**NOTE: SEE KEY SHEET FOR RESTRICTIONS DISPLAYED**



**N**  
This map is based upon Ordnance Survey mapping with the permission of the Controller of Her Majesty's Stationery Office. Crown Copyright Reserved. Unauthorised reproduction infringes Crown Copyright and may lead to prosecution or civil proceedings. Swindon Borough Council - 100024296.

<b>SCALE</b>	1 : 1250 @ A3
<b>DATE</b>	03/05/2019
<b>MAP</b>	Selected map area
<b>REVISION</b>	